

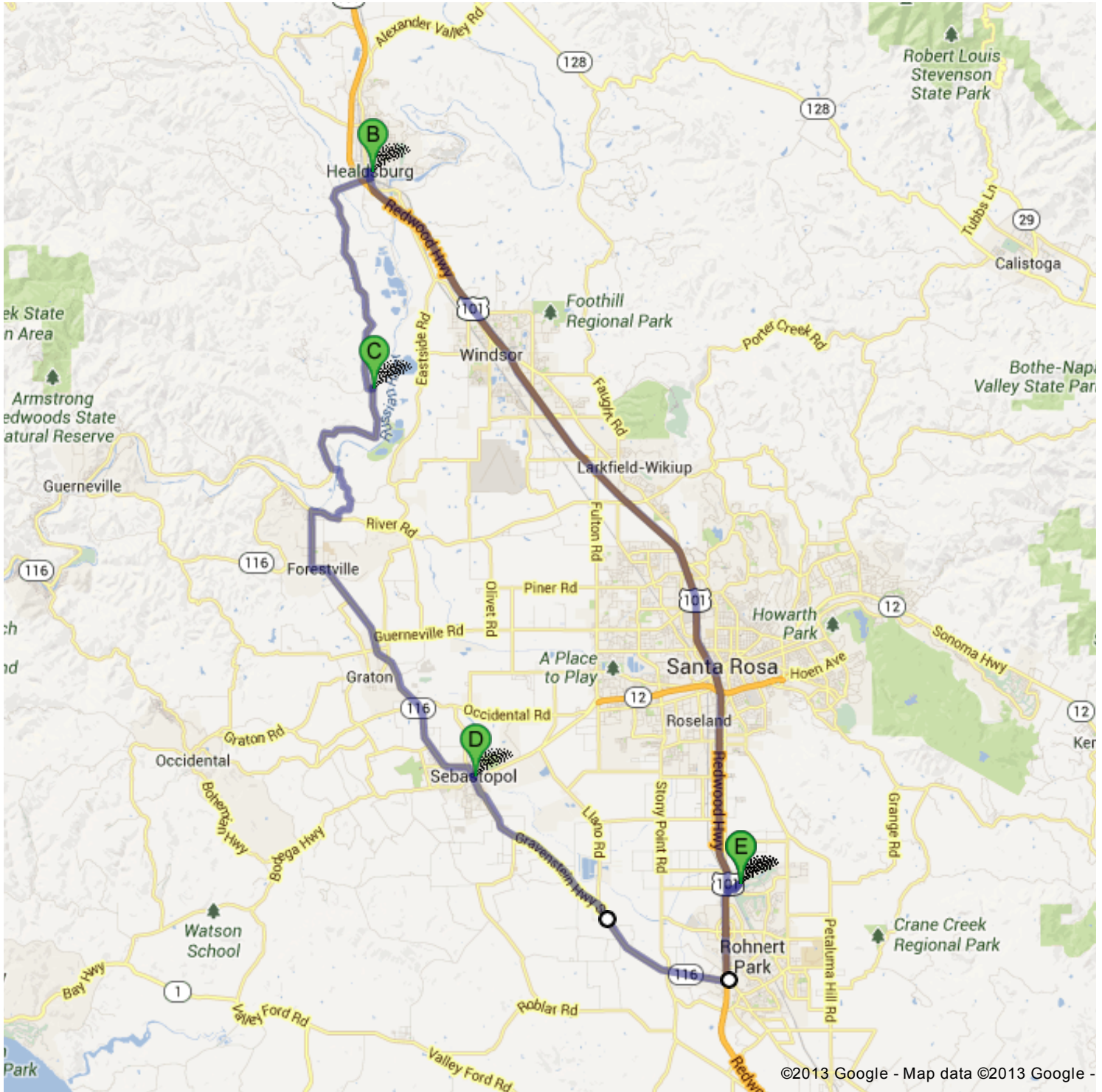


Directions to DoubleTree by Hilton Hotel Sonoma Wine Country

1 Doubletree Dr, Rohnert Park, CA 94928

52.1 mi – about 1 hour 24 mins

Healdsburg-Hop Kiln Winery-Sebastopol Self-Guided Tour





©2013 Google - Map data ©2013 Google -


DoubleTree by Hilton Hotel Sonoma Wine Country

1 Doubletree Dr, Rohnert Park, CA 94928


1. Head **southwest** on **Doubletree** toward **Golf Course Dr** go 0.2 mi
total 0.2 mi

 2. Turn right onto **Golf Course Dr** go 0.2 mi
About 54 secs total 0.4 mi

 3. Turn left onto **Commerce Blvd** go 348 ft
total 0.4 mi

 4. Turn right to merge onto **US-101 N** go 19.5 mi
About 19 mins total 20.0 mi

 5. Take the exit toward **Central Healdsburg** go 0.2 mi
total 20.2 mi

 6. Slight left onto **Healdsburg Ave** go 0.5 mi
About 2 mins total 20.6 mi

 7. Turn right onto **Matheson St** go 387 ft
total 20.7 mi


Total: **20.7 mi** – about **24 mins**

Healdsburg, CA

total 0.0 mi

8. Head **west** on **Matheson St** toward **Center St** go 59 ft
total 59 ft

 9. Take the 1st left onto **Center St** go 0.1 mi
total 0.2 mi

 10. Turn right onto **Mill St** go 0.3 mi
About 1 min total 0.4 mi

11. Continue onto **Westside Rd** go 5.8 mi
Destination will be on the left
About 9 mins total 6.2 mi

Total: **6.2 mi** – about **11 mins**

Hop Kiln Winery

6050 Westside Rd, Healdsburg, CA 95448


total 0.0 mi

12. Head **southeast** on **Westside Rd** go 3.5 mi
About 6 mins total 3.5 mi


 13. Turn left onto **Wohler Rd** go 0.2 mi
About 59 secs total 3.7 mi

 14. Turn right to stay on **Wohler Rd** go 1.5 mi
About 3 mins total 5.2 mi

 15. Turn right onto **River Rd** go 0.7 mi
About 1 min total 5.9 mi

 16. Take the 3rd left onto **Mirabel Rd** go 1.4 mi
About 3 mins total 7.3 mi

 17. Turn left onto **CA-116 E/Front St** go 6.6 mi
Continue to follow CA-116 E
About 12 mins total 13.8 mi

 18. Slight right onto **N Main St** go 0.2 mi
About 52 secs total 14.1 mi


 19. Turn left onto **Bodega Ave** go 92 ft
total 14.1 mi
About 51 secs

Total: **14.1 mi** – about **28 mins**


 Sebastopol, CA total 0.0 mi

20. Head **southwest** on **Bodega Ave** toward **S Main St** go 92 ft
total 92 ft

 21. Take the 1st left onto **State Route 116 E/Gravenstein Hwy S/S Main St** (signs for **San Francisco**) go 8.3 mi
total 8.3 mi
Continue to follow Gravenstein Hwy S
About 14 mins

 22. Slight left onto **Gravenstein Hwy** go 138 ft
total 8.4 mi

 23. Turn left onto **Old Redwood Hwy** go 0.1 mi
total 8.5 mi
About 45 secs

 24. Merge onto **US-101 N** via the ramp to **Eureka** go 1.9 mi
total 10.4 mi
About 2 mins

 25. Take the exit toward **Golf Course Dr/Wilfred Ave** go 0.2 mi
total 10.6 mi

 26. Slight left onto **Commerce Blvd** go 469 ft
total 10.6 mi

 27. Take the 1st right onto **Golf Course Dr** go 0.2 mi
total 10.8 mi

 28. Turn left onto **Doubletree** go 0.2 mi
total 11.0 mi
Destination will be on the left
About 55 secs

Total: **11.0 mi** – about **20 mins**

 **DoubleTree by Hilton Hotel Sonoma Wine Country**
1 Doubletree Dr, Rohnert Park, CA 94928

These directions are for planning purposes only. You may find that construction projects, traffic, weather, or other events may cause conditions to differ from the map results, and you should plan your route accordingly. You must obey all signs or notices regarding your route.

Map data ©2013 Google

Directions weren't right? Please find your route on maps.google.com and click "Report a problem" at the bottom left.